WOLLONGONG CITY COUNCIL AND SHELLHARBOUR CITY COUNCIL

M1 PRINCES MOTORWAY

ALBION PARK RAIL BYPASS

STAGE 2 - PRINCES MOTORWAY BETWEEN YALLAH AND OAK FLATS

ENVIRONMENTAL

PART 1 ACCEPTED FOR CONSTRUCTION

LOCALITY PLAN

NOT TO SCALE

FOR CONSTRUCTION

THIS DRAWING MAY BE PREPARED IN COLOUR AND MAY BE INCOMPLETE IF COPIED

50mm ON A3 SIZE ORIGINAL

DRAWING FILE LOCATION / NAME X:\Projects\D0037 Albion Park Rail Bypass\AutoCAD\Drawings\EN Environmental\D0037-DRG-EN-01-0001_[03].dwg			LINEAR REFERENCING START: FINISH:		PLOT DATE / TIME 29 May 2020 12:09:45 PLOT BY andre	CLIENT NSW GOVERNMENT Transport Roads & Maritime Services
PREPARED BY CADDMANDU ECLIPSE CONSULTANTS PTY LTD	CONTRACTOR Fulton Hogan	DESIGNED SIGNED NAME TITLE DATE	REVIEWED SIGNED NAME TITLE DATE	VERIFIED SIGNED NAME TITLE DATE	RMS PROJECT MANAGER NAME TITLE VALIDATION AND ACCEPTANCE OF THESE DRAWINGS AND THE DESIGN SHOWN THEREON IS TO BE CARRIED OUT UNDER SEPARATE PROCESS	PREPARED FOR

WOLLONGONG CITY COUNCIL AND SHELLHARBOUR CITY COUNCIL
M1 PRINCES MOTORWAY
ALBION PARK RAIL BYPASS
STG 2 - PRINCES MWY BETWEEN YALLAH & OAK FLATS

A3

RMS PROJECT No.	DESIGN PROJECT No.		
RMS REGISTRATION No. DS2018/001756			PART 1
ISSUE STATUS ACCEPTED FOR CONSTRUCTION	EDMS No.	SHEET No. EN-01-0001	ISSUE 03

© Roads and Maritime Services

WOLLONGONG CITY COUNCIL AND SHELLHARBOUR CITY COUNCIL

M1 PRINCES MOTORWAY

M1 PRINCES MOTORWAY

STAGE 2 - PRINCES MOTORWAY BETWEEN YALLAH AND OAK FLATS

ENVIRONMENTAL

DRAWING	TITLE
GENERAL	
D0037-DRG-EN-0001	COVER SHEET ENVIRONMENTAL SHEET 1 OF 1
D0037-DRG-EN-0011	DRAWING INDEX ENVIRONMENTAL SHEET 1 OF 1
PLANS	
D0037-DRG-EN-1001	NOT USED
D0037-DRG-EN-1002	SENSITIVE AREA PLANS ENVIRONMENTAL SHEET 2 OF 9
D0037-DRG-EN-1003	SENSITIVE AREA PLANS ENVIRONMENTAL SHEET 3 OF 9
D0037-DRG-EN-1004	SENSITIVE AREA PLANS ENVIRONMENTAL SHEET 4 OF 9
D0037-DRG-EN-1005	SENSITIVE AREA PLANS ENVIRONMENTAL SHEET 5 OF 9
D0037-DRG-EN-1006	SENSITIVE AREA PLANS ENVIRONMENTAL SHEET 6 OF 9
D0037-DRG-EN-1007	SENSITIVE AREA PLANS ENVIRONMENTAL SHEET 7 OF 9
D0037-DRG-EN-1008	SENSITIVE AREA PLANS ENVIRONMENTAL SHEET 8 OF 9
D0037-DRG-EN-1009	SENSITIVE AREA PLANS ENVIRONMENTAL SHEET 9 OF 9

ACCEPTED FOR CONSTRUCTION

THIS DRAWING MAY BE PREPARED IN COLOUR AND MAY BE INCOMPLETE IF COPIED

50mm ON A3 SIZE ORIGINAL

D0037_DRG_EN-0011_03

DRAWING FILE LOCATION / NAME: X:\Projects\D0037 Albion Park Rail Bypass\AutoCAD\Drawings\EN Environmental\D0037-DRG-EN-01-0011_[03].dwg

DESIGN LOT CODE: CE

DESIGN MODEL FILE(S) USED FOR DOCUMENTATION OF THIS DRAWING

EXTERNAL REFERENCE FILES

REV	DATE	AMENDMENT / REVISION DESCRIPTION	WVR No.	APPROVAL
01	14.01.2019	ISSUED FOR CONSTRUCTION	NA	
02	24.01.2020	RE-ISSUED FOR CONSTRUCTION	NA	
03	29.05.2020	RE-ISSUED FOR CONSTRUCTION	NA	

SCALES ON A3 SIZE DRAWING

CO-ORDINATE SYSTEM: MGA ZONE 56

HEIGHT DATUM: AHD

DRAWINGS / DESIGN PREPARED BY: ECLIPSE CONSULTANTS PTY LTD, CADDMANDU

CONTRACTOR: Fulton Hogan

PLOT DATE / TIME: 29 May 2020 12:10:06

PLOT BY: andre

TITLE	NAME	DATE
DRAWN	D.BOURKE	29.05.20
DRG CHECK	M.DOUGLAS	29.05.20
DESIGN	J.COX	29.05.20
DESIGN CHECK	E.AMORES	29.05.20
DESIGN MNGR	P.RAKKAR	29.05.20
PROJECT MNGR	P.RAKKAR	29.05.20

CLIENT: NSW GOVERNMENT Transport Roads & Maritime Services

PREPARED FOR

WOLLONGONG CITY COUNCIL AND SHELLHARBOUR CITY COUNCIL
M1 PRINCES MOTORWAY
ALBION PARK RAIL BYPASS
STG 2 - PRINCES MWY BETWEEN YALLAH & OAK FLATS
ENVIRONMENTAL
DRAWING INDEX

A3

SHEET 1 OF 1

RMS REGISTRATION No. DS2018/001756

PART 1

ISSUE STATUS: ACCEPTED FOR CONSTRUCTION

EDMS No.

SHEET No. EN-01-0011

ISSUE 03

© Roads and Maritime Services

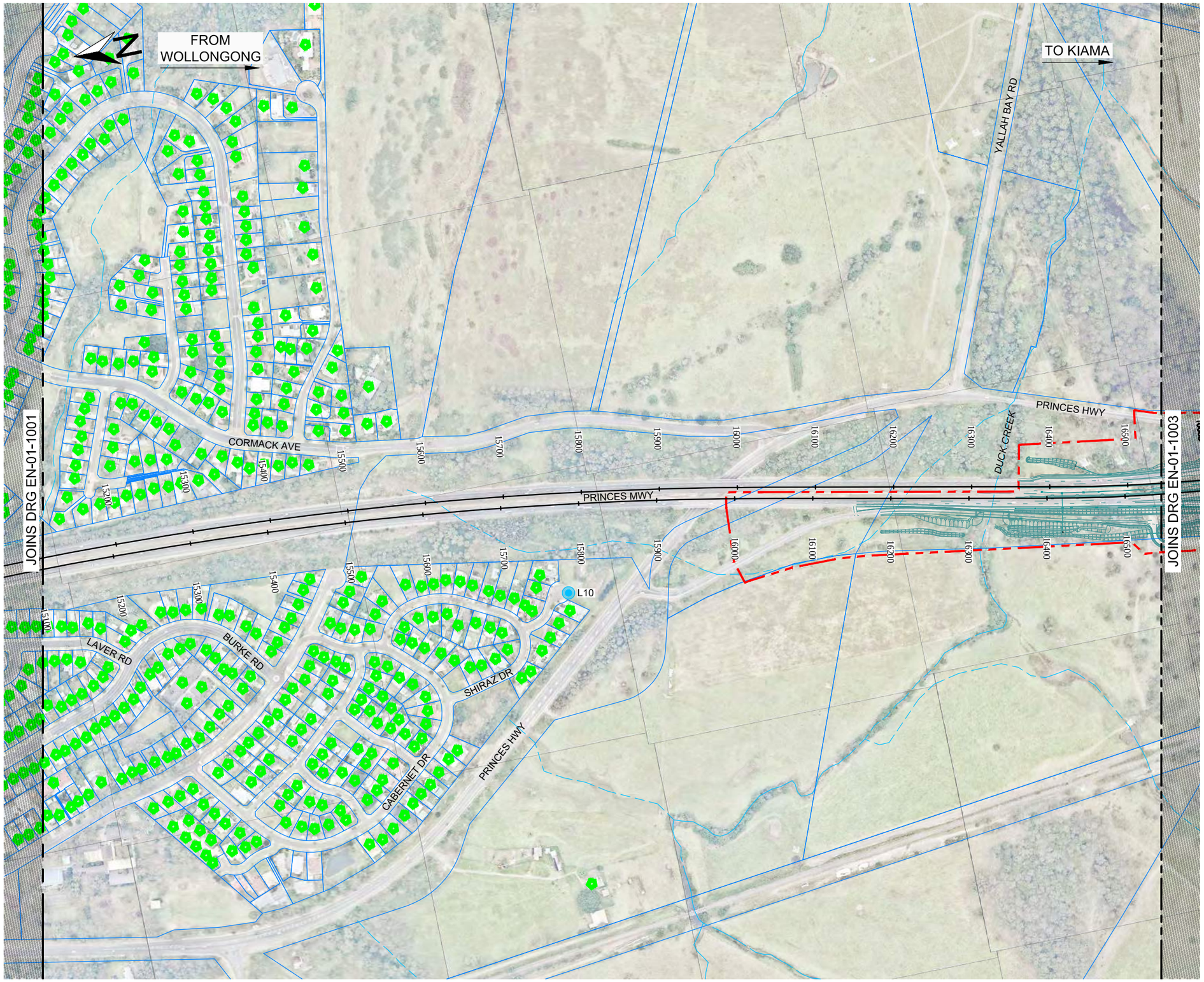

LEGEND

- PREMISE BOUNDARY
- ROAD ALIGNMENT
- WATERCOURSE
- AS06 ANCILLARY FACILITY SITE
- SENSITIVE RECEIVER
- DUST MONITORING GAUGE LOCATION
- REAL TIME MONITORING SITE
- NOISE MONITORING LOCATION

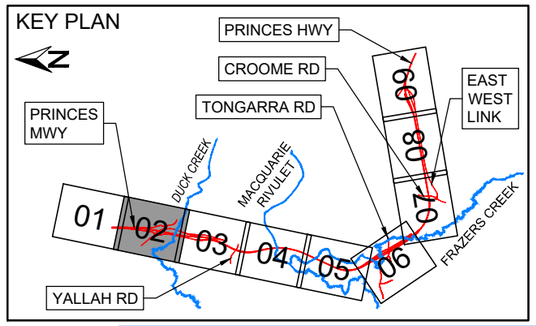

ACCEPTED FOR CONSTRUCTION

THIS DRAWING MAY BE PREPARED IN COLOUR AND MAY BE INCOMPLETE IF COPIED

50mm ON A3 SIZE ORIGINAL

DRAWING FILE LOCATION / NAME: X:\Projects\D0037 Albion Park Rail Bypass\AutoCAD\Drawings\EN Environmental\D0037-DRG-EN-01-1002_[03].dwg

DESIGN LOT CODE: CE

DESIGN MODEL FILE(S) USED FOR DOCUMENTATION OF THIS DRAWING

PLOT DATE / TIME: 29 May 2020 12:10:54 — PLOT BY: andre

EXTERNAL REFERENCE FILES: x_gis_key_plan_5000, x_gis_overall_fixed, x_gr_long, x_gr_cross, x_gis_class, x_gis_frame_5000, x_en_fauna, x_en_water, x_en_flora_fauna, x_en_hydrology, x_rd_control_main, x_gis_cadastral, x_gis_aerial_images, x_en_facilities, x_en_site_bndy_a3, x_en_land, x_en_flood

REV	DATE	AMENDMENT / REVISION DESCRIPTION	WVR No.	APPROVAL
01	14.01.2019	ISSUED FOR CONSTRUCTION	NA	
02	24.01.2020	RE-ISSUED FOR CONSTRUCTION	NA	
03	29.05.2020	RE-ISSUED FOR CONSTRUCTION	NA	

SCALES ON A3 SIZE DRAWING: SCALE 1:5000 (25 0 50 100)

CO-ORDINATE SYSTEM: MGA ZONE 56 — HEIGHT DATUM: AHD

DRAWINGS / DESIGN PREPARED BY: ECLIPSE CONSULTANTS PTY LTD; CADDMANDU

CONTRACTOR: Fulton Hogan

TITLE	NAME	DATE
DRAWN	D.BOURKE	29.05.20
DRG CHECK	M.DOUGLAS	29.05.20
DESIGN	J.COX	29.05.20
DESIGN CHECK	E.AMORES	29.05.20
DESIGN MNGR	P.RAKKAR	29.05.20
PROJECT MNGR	P.RAKKAR	29.05.20

CLIENT: NSW GOVERNMENT Transport Roads & Maritime Services

PREPARED FOR

WOLLONGONG CITY COUNCIL AND SHELLHARBOUR CITY COUNCIL
M1 PRINCES MOTORWAY
ALBION PARK RAIL BYPASS
STG 2 - PRINCES MWY BETWEEN YALLAH & OAK FLATS
ENVIRONMENTAL
SENSITIVE AREA PLANS — SHEET 2 OF 9

A3

RMS REGISTRATION No. DS2018/001756 — PART 1

ISSUE STATUS: ACCEPTED FOR CONSTRUCTION — EDMS No. — SHEET No. EN-01-1002 — ISSUE 03

© Roads and Maritime Services

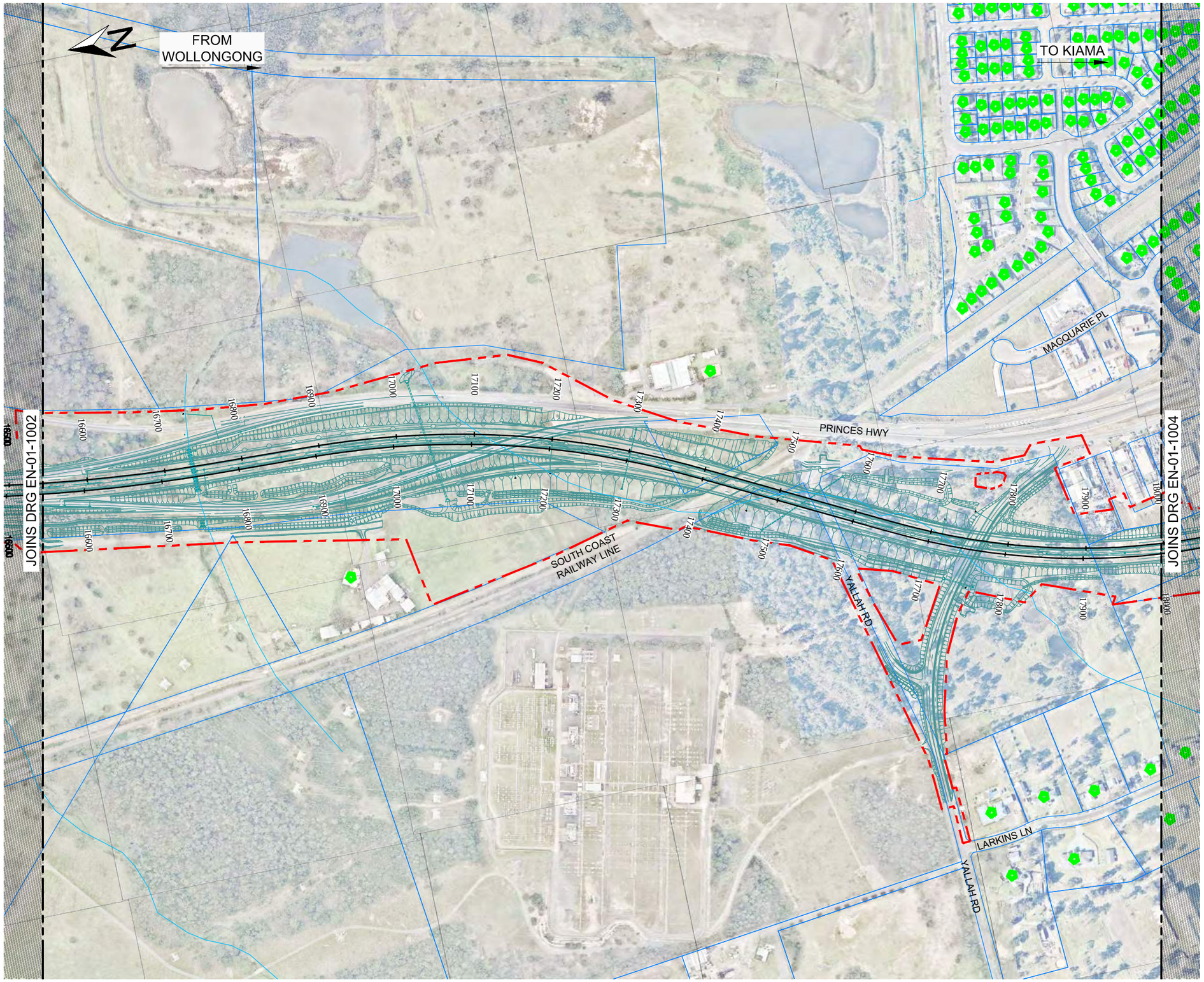

LEGEND

- PREMISE BOUNDARY
- ROAD ALIGNMENT
- WATERCOURSE
- AS06 ANCILLARY FACILITY SITE
- SENSITIVE RECEIVER
- DUST MONITORING GAUGE LOCATION
- REAL TIME MONITORING SITE
- NOISE MONITORING LOCATION

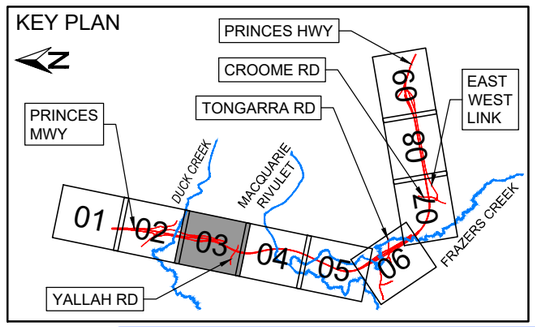

ACCEPTED FOR CONSTRUCTION

THIS DRAWING MAY BE PREPARED IN COLOUR AND MAY BE INCOMPLETE IF COPIED

50mm ON A3 SIZE ORIGINAL

DRAWING FILE LOCATION / NAME: X:\Projects\D0037 Albion Park Rail Bypass\AutoCAD\Drawings\EN Environmental\D0037-DRG-EN-01-1003_[03].dwg

DESIGN LOT CODE: CE

DESIGN MODEL FILE(S) USED FOR DOCUMENTATION OF THIS DRAWING

EXTERNAL REFERENCE FILES: x_gb_key_plan_5000, x_gb_overd_feded, x_dr_long, x_dr_cross, x_rd_chainage, x_gb_frame_5000, x_rd_kerb, x_en_water, x_en_flora_fauna, x_en_noise, x_rd_control_main, x_gb_cadastral, x_gb_street_names, x_en_facilities, x_rd_ch_km_block_a3, x_en_land, x_en_food

REV	DATE	AMENDMENT / REVISION DESCRIPTION	WVR No.	APPROVAL
01	14.01.2019	ISSUED FOR CONSTRUCTION	NA	
02	24.01.2020	RE-ISSUED FOR CONSTRUCTION	NA	
03	29.05.2020	RE-ISSUED FOR CONSTRUCTION	NA	

SCALE ON A3 SIZE DRAWING: SCALE 1:5000 (25 0 50 100)

CO-ORDINATE SYSTEM: MGA ZONE 56

HEIGHT DATUM: AHD

DRAWINGS / DESIGN PREPARED BY: ECLIPSE CONSULTANTS PTY LTD; CADDMANDU

CONTRACTOR: Fulton Hogan

PLOT DATE / TIME: 29 May 2020 12:11:55

PLOT BY: andre

TITLE	NAME	DATE
DRAWN	D.BOURKE	29.05.20
DRG CHECK	M.DOUGLAS	29.05.20
DESIGN	J.COX	29.05.20
DESIGN CHECK	E.AMORES	29.05.20
DESIGN MNGR	P.RAKKAR	29.05.20
PROJECT MNGR	P.RAKKAR	29.05.20

CLIENT: NSW GOVERNMENT Transport Roads & Maritime Services

PREPARED FOR

WOLLONGONG CITY COUNCIL AND SHELLHARBOUR CITY COUNCIL
M1 PRINCES MOTORWAY
ALBION PARK RAIL BYPASS
STG 2 - PRINCES MWY BETWEEN YALLAH & OAK FLATS
ENVIRONMENTAL
SENSITIVE AREA PLANS

A3

SHEET 3 OF 9

RMS REGISTRATION No.: DS2018/001756

PART: 1

ISSUE STATUS: ACCEPTED FOR CONSTRUCTION

EDMS No.:

SHEET No.: EN-01-1003

ISSUE: 03

© Roads and Maritime Services

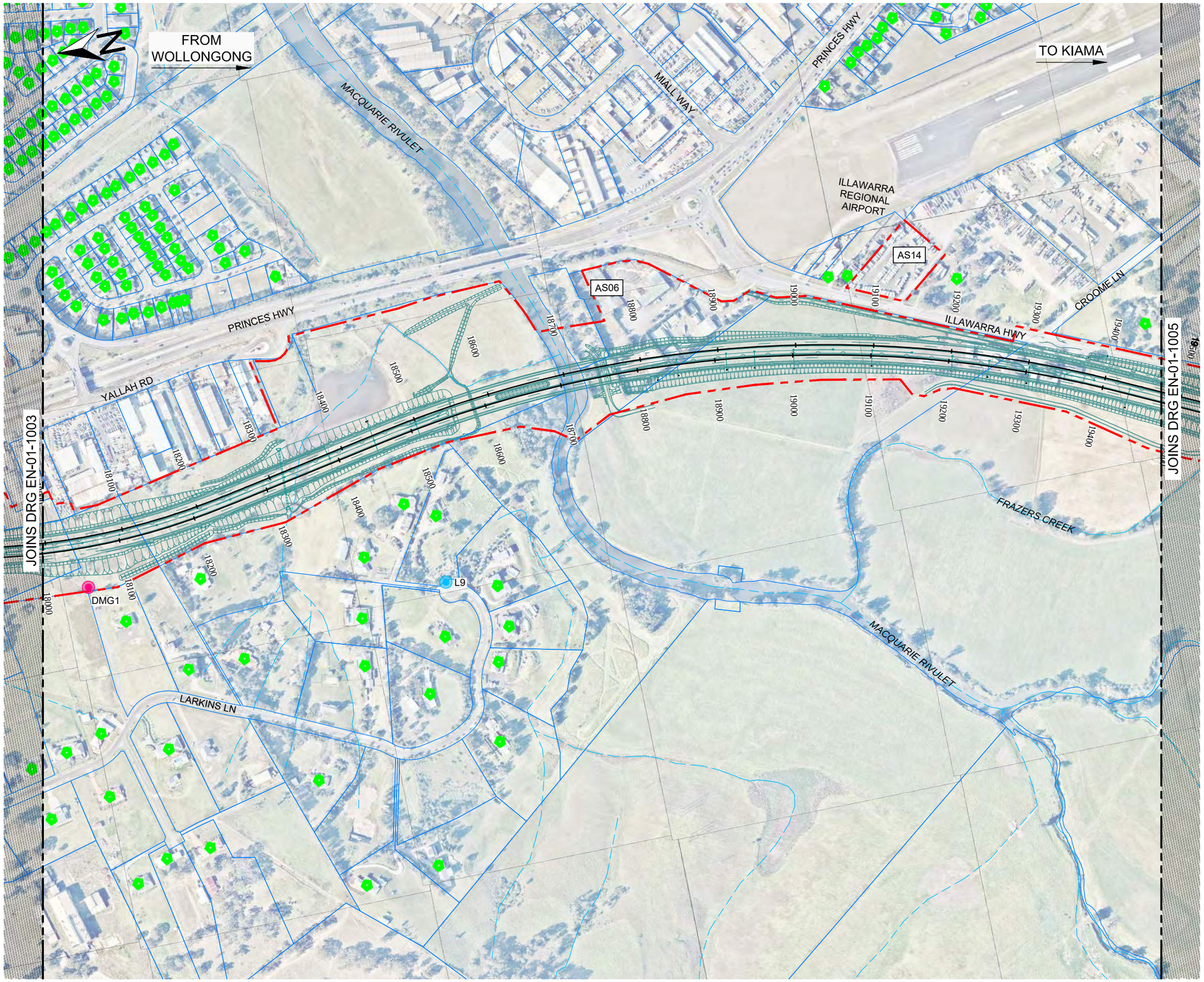

LEGEND

- PREMISE BOUNDARY
- ROAD ALIGNMENT
- WATERCOURSE
- AS06 ANCILLARY FACILITY SITE
- SENSITIVE RECEIVER
- DUST MONITORING GAUGE LOCATION
- REAL TIME MONITORING SITE
- NOISE MONITORING LOCATION

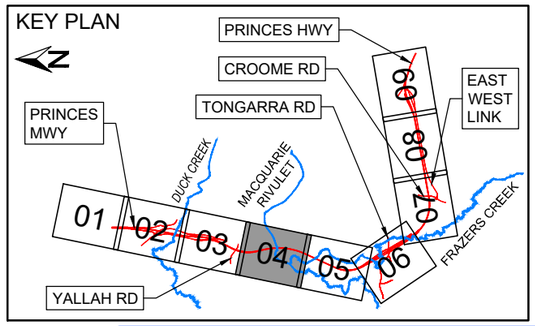

ACCEPTED FOR CONSTRUCTION

THIS DRAWING MAY BE PREPARED IN COLOUR AND MAY BE INCOMPLETE IF COPIED

50mm ON A3 SIZE ORIGINAL

DRAWING FILE LOCATION / NAME: X:\Projects\D0037 Albion Park Rail Bypass\AutoCAD\Drawings\EN Environmental\D0037-DRG-EN-01-1004_[03].dwg

DESIGN LOT CODE: CE

DESIGN MODEL FILE(S) USED FOR DOCUMENTATION OF THIS DRAWING

PLOT DATE / TIME: 29 May 2020 12:12:56 — PLOT BY: andre

EXTERNAL REFERENCE FILES: x_ds_key x_ds_key_plan_5000 x_ds_overall_road x_dr_long x_dr_cross x_dr_cross_5000 x_qa_frame x_qa_frame_5000 x_rd_design x_en_water x_en_flora_fauna x_en_heritage x_rd_control_main x_qa_cadastre x_qa_street_names x_en_facilities x_dim_text_blok_a3 x_en_land x_en_flood

REV	DATE	AMENDMENT / REVISION DESCRIPTION	WVR No.	APPROVAL
01	14.01.2019	ISSUED FOR CONSTRUCTION	NA	
02	24.01.2020	RE-ISSUED FOR CONSTRUCTION	NA	
03	29.05.2020	RE-ISSUED FOR CONSTRUCTION	NA	

SCALES ON A3 SIZE DRAWING: SCALE 1:5000 (25 0 50 100)

CO-ORDINATE SYSTEM: MGA ZONE 56 — HEIGHT DATUM: AHD

DRAWINGS / DESIGN PREPARED BY: ECLIPSE CONSULTANTS PTY LTD; CADDMANDU

CONTRACTOR: Fulton Hogan

TITLE	NAME	DATE
DRAWN	D.BOURKE	29.05.20
DRG CHECK	M.DOUGLAS	29.05.20
DESIGN	J.COX	29.05.20
DESIGN CHECK	E.AMORES	29.05.20
DESIGN MNGR	P.RAKKAR	29.05.20
PROJECT MNGR	P.RAKKAR	29.05.20

CLIENT: NSW GOVERNMENT Transport Roads & Maritime Services

PREPARED FOR

WOLLONGONG CITY COUNCIL AND SHELLHARBOUR CITY COUNCIL — A3

M1 PRINCES MOTORWAY

ALBION PARK RAIL BYPASS

STG 2 - PRINCES MWY BETWEEN YALLAH & OAK FLATS

ENVIRONMENTAL

SENSITIVE AREA PLANS — SHEET 4 OF 9

RMS REGISTRATION No. DS2018/001756 — PART 1

ISSUE STATUS: ACCEPTED FOR CONSTRUCTION — EDMS No. — SHEET No. EN-01-1004 — ISSUE 03

© Roads and Maritime Services

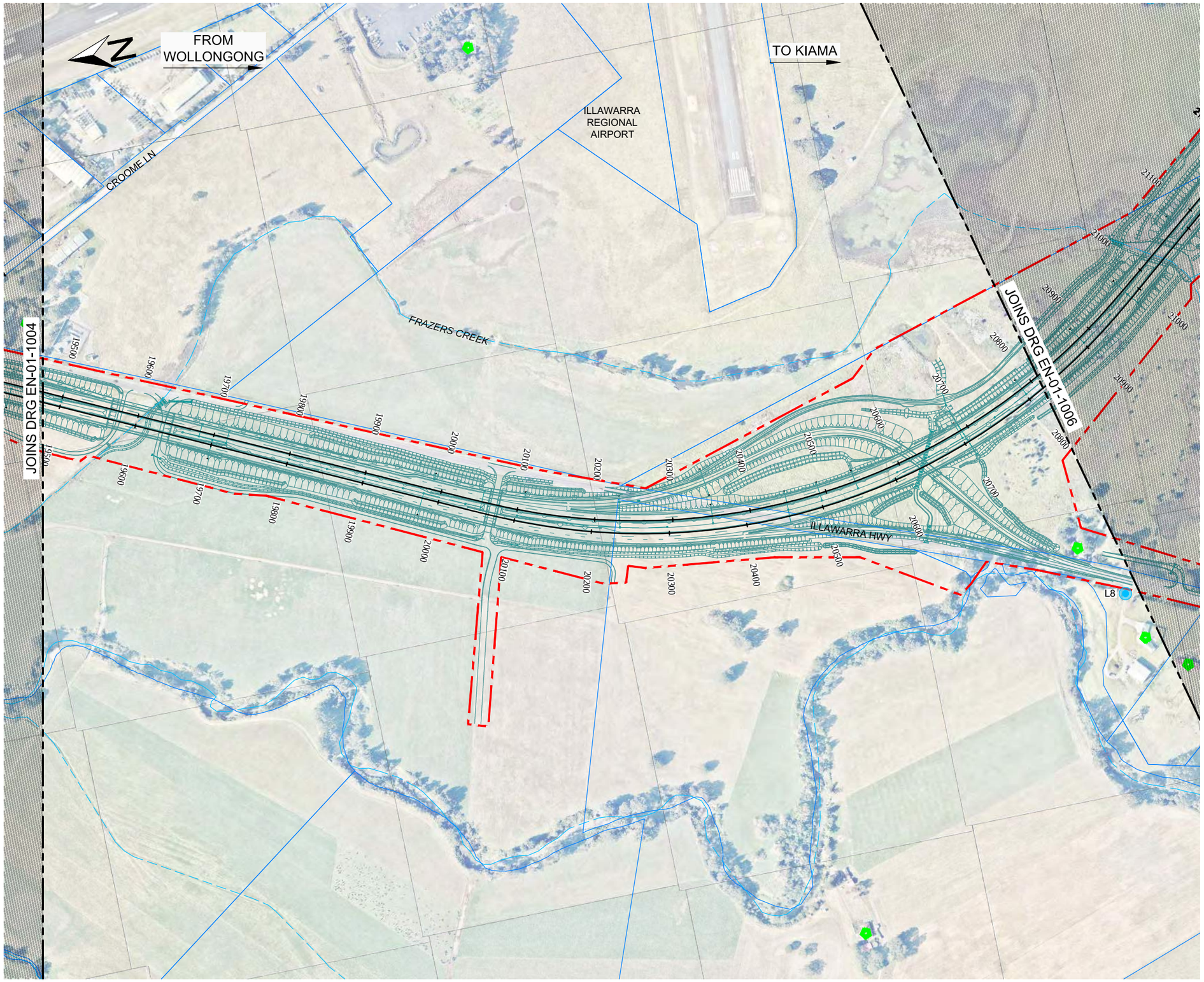

LEGEND

- PREMISE BOUNDARY
- ROAD ALIGNMENT
- WATERCOURSE
- AS06 ANCILLARY FACILITY SITE
- SENSITIVE RECEIVER
- DUST MONITORING GAUGE LOCATION
- REAL TIME MONITORING SITE
- NOISE MONITORING LOCATION

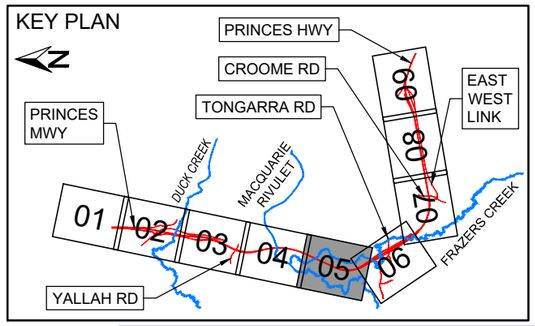

ACCEPTED FOR CONSTRUCTION

THIS DRAWING MAY BE PREPARED IN COLOUR AND MAY BE INCOMPLETE IF COPIED

50mm ON A3 SIZE ORIGINAL

DRAWING FILE LOCATION / NAME: X:\Projects\D0037 Albion Park Rail Bypass\AutoCAD\Drawings\EN Environmental\D0037-DRG-EN-01-1005_[03].dwg

DESIGN LOT CODE: CE

DESIGN MODEL FILE(S) USED FOR DOCUMENTATION OF THIS DRAWING

PLOT DATE / TIME: 29 May 2020 12:13:59 — PLOT BY: andre

EXTERNAL REFERENCE FILES: x_pa_key_plan_5000, x_pa_cover_loded, x_pt_long, x_rc_cross, x_pa_cross_5000, x_pa_frame_5000, x_rc_class, x_en_water, x_en_flora_fauna, x_en_environmental, x_rc_control_main, x_pa_cadastral, x_pa_utility_zones, x_dbu_facilities, x_dbu_site_block_a3, x_en_land, x_en_flood

REV	DATE	AMENDMENT / REVISION DESCRIPTION	WVR No.	APPROVAL
01	14.01.2019	ISSUED FOR CONSTRUCTION	NA	
02	24.01.2020	RE-ISSUED FOR CONSTRUCTION	NA	
03	29.05.2020	RE-ISSUED FOR CONSTRUCTION	NA	

SCALES ON A3 SIZE DRAWING: SCALE 1:5000 (25 0 50 100)

CO-ORDINATE SYSTEM: MGA ZONE 56 — HEIGHT DATUM: AHD

DRAWINGS / DESIGN PREPARED BY: ECLIPSE CONSULTANTS PTY LTD; CADDMANDU

CONTRACTOR: Fulton Hogan

TITLE	NAME	DATE
DRAWN	D.BOURKE	29.05.20
DRG CHECK	M.DOUGLAS	29.05.20
DESIGN	J.COX	29.05.20
DESIGN CHECK	E.AMORES	29.05.20
DESIGN MNGR	P.RAKKAR	29.05.20
PROJECT MNGR	P.RAKKAR	29.05.20

CLIENT: NSW GOVERNMENT Transport Roads & Maritime Services

PREPARED FOR

WOLLONGONG CITY COUNCIL AND SHELLHARBOUR CITY COUNCIL — A3

M1 PRINCES MOTORWAY

ALBION PARK RAIL BYPASS

STG 2 - PRINCES MWY BETWEEN YALLAH & OAK FLATS

ENVIRONMENTAL

SENSITIVE AREA PLANS — SHEET 5 OF 9

RMS REGISTRATION No. DS2018/001756 — PART 1

ISSUE STATUS: ACCEPTED FOR CONSTRUCTION — EDMS No. — SHEET No. EN-01-1005 — ISSUE 03

© Roads and Maritime Services

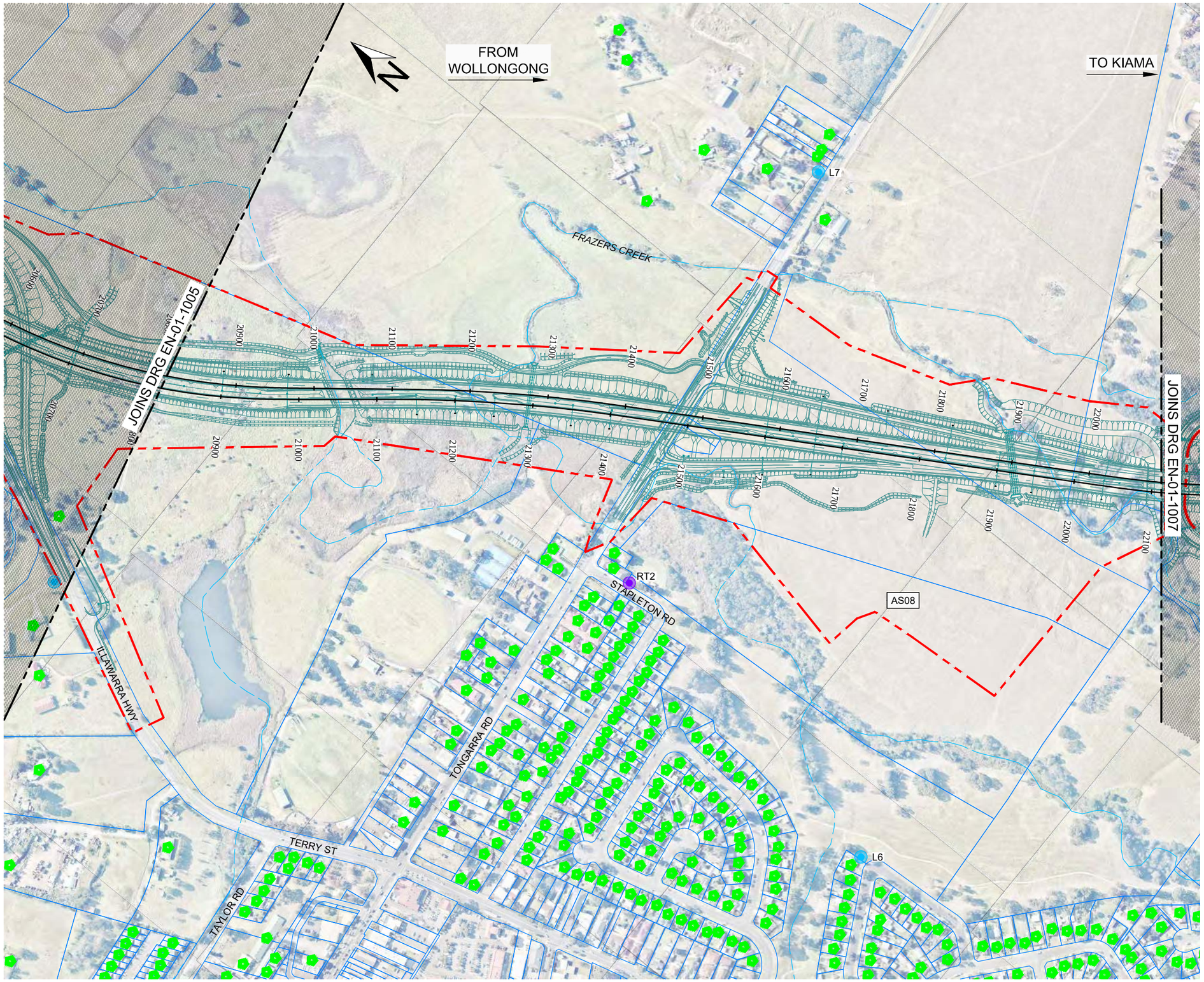

LEGEND

- PREMISE BOUNDARY
- ROAD ALIGNMENT
- WATERCOURSE
- AS06 ANCILLARY FACILITY SITE
- SENSITIVE RECEIVER
- DUST MONITORING GAUGE LOCATION
- REAL TIME MONITORING SITE
- NOISE MONITORING LOCATION

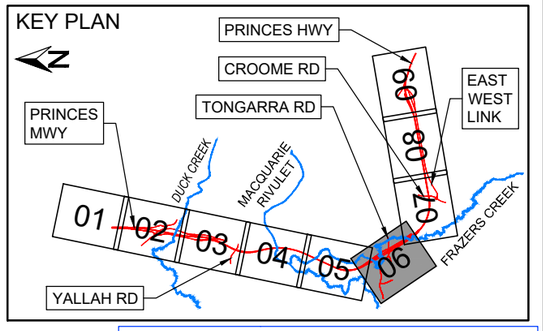

ACCEPTED FOR CONSTRUCTION

THIS DRAWING MAY BE PREPARED IN COLOUR AND MAY BE INCOMPLETE IF COPIED

0 5 10 15 20 25 30 35 40 45 50mm ON A3 SIZE ORIGINAL

DRAWING FILE LOCATION / NAME
X:\Projects\D0037 Albion Park Rail Bypass\AutoCAD\Drawings\EN Environmental\D0037-DRG-EN-01-1006_[03].dwg

DESIGN LOT CODE
CE

DESIGN MODEL FILE(S) USED FOR DOCUMENTATION OF THIS DRAWING

PLOT DATE / TIME: 29 May 2020 12:15:04
PLOT BY: andre

CLIENT: NSW GOVERNMENT Transport Roads & Maritime Services

PREPARED FOR

EXTERNAL REFERENCE FILES
x_ds_key_plan_5000
x_ds_cover_fixed
x_dr_long
x_dr_cross
x_dr_fixed
x_ds_frame_5000
x_rl_rail
x_en_water
x_en_flora_fauna
x_en_hydrology
x_rd_control_main
x_ds_cadastral
x_ds_structures
x_en_facilities
x_ds_title_block_a3
x_en_land
x_en_flood

REV	DATE	AMENDMENT / REVISION DESCRIPTION	WVR No.	APPROVAL
01	14.01.2019	ISSUED FOR CONSTRUCTION	NA	
02	24.01.2020	RE-ISSUED FOR CONSTRUCTION	NA	
03	29.05.2020	RE-ISSUED FOR CONSTRUCTION	NA	

SCALE ON A3 SIZE DRAWING: SCALE 1:5000 (25 0 50 100)

DRAWINGS / DESIGN PREPARED BY: ECLIPSE CONSULTANTS PTY LTD; CADDMANDU

CONTRACTOR: Fulton Hogan

CO-ORDINATE SYSTEM: MGA ZONE 56
HEIGHT DATUM: AHD

TITLE	NAME	DATE
DRAWN	D.BOURKE	29.05.20
DRG CHECK	M.DOUGLAS	29.05.20
DESIGN	J.COX	29.05.20
DESIGN CHECK	E.AMORES	29.05.20
DESIGN MNGR	P.RAKKAR	29.05.20
PROJECT MNGR	P.RAKKAR	29.05.20

WOLLONGONG CITY COUNCIL AND SHELLHARBOUR CITY COUNCIL
M1 PRINCES MOTORWAY
ALBION PARK RAIL BYPASS
STG 2 - PRINCES MWY BETWEEN YALLAH & OAK FLATS
ENVIRONMENTAL
SENSITIVE AREA PLANS

A3

SHEET 6 OF 9

RMS REGISTRATION No. DS2018/001756
PART 1

ISSUE STATUS: ACCEPTED FOR CONSTRUCTION
EDMS No.
SHEET No. EN-01-1006
ISSUE 03

© Roads and Maritime Services

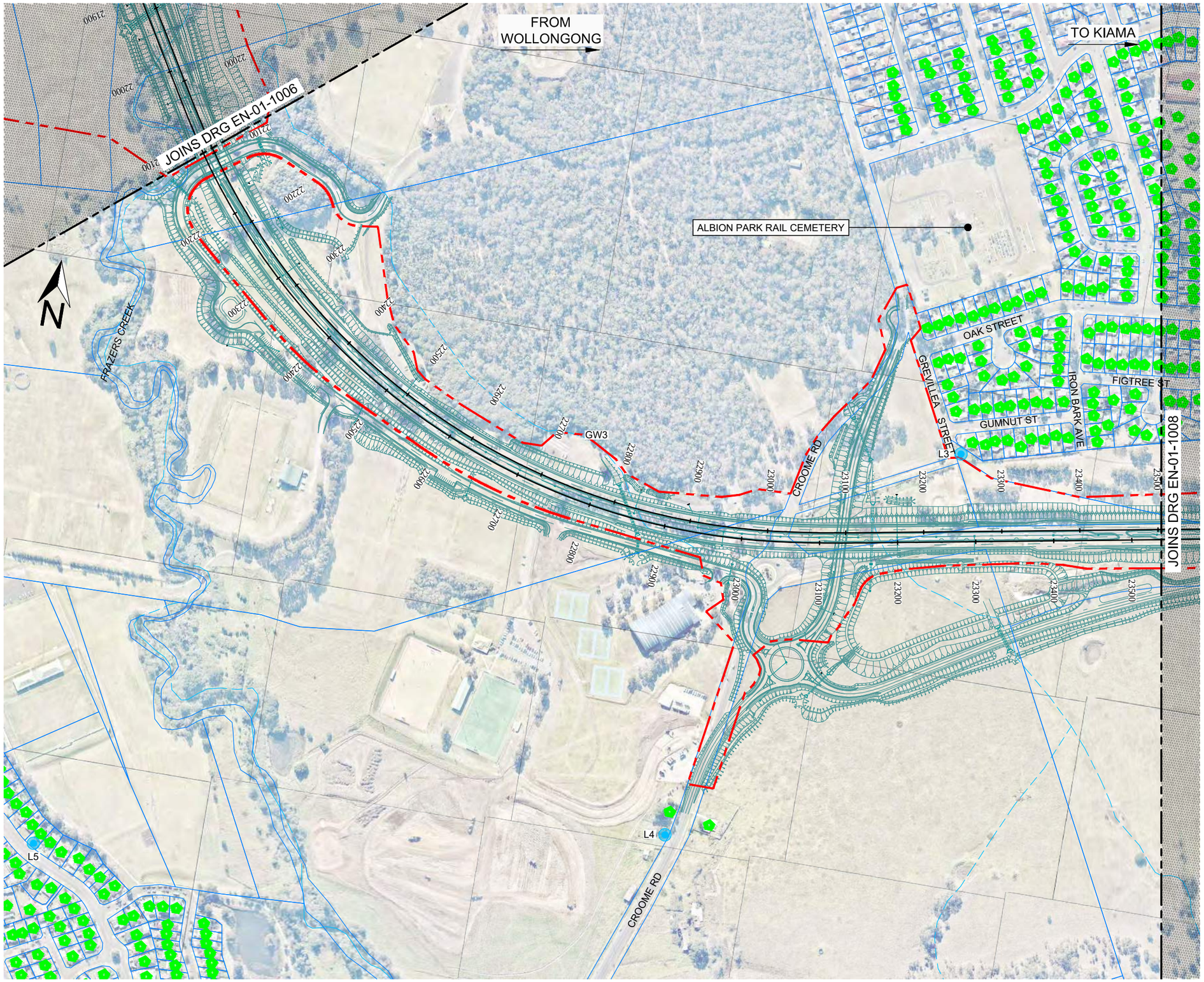

LEGEND

- PREMISE BOUNDARY
- ROAD ALIGNMENT
- WATERCOURSE
- AS06 ANCILLARY FACILITY SITE
- SENSITIVE RECEIVER
- DUST MONITORING GAUGE LOCATION
- REAL TIME MONITORING SITE
- NOISE MONITORING LOCATION

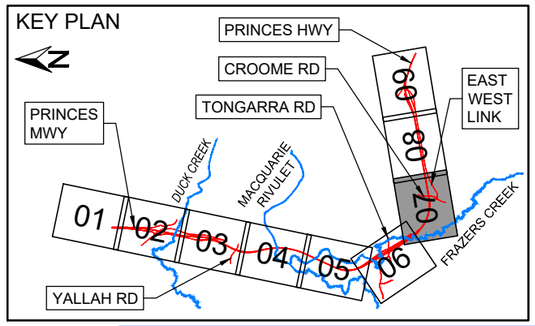

ACCEPTED FOR CONSTRUCTION

THIS DRAWING MAY BE PREPARED IN COLOUR AND MAY BE INCOMPLETE IF COPIED

50mm ON A3 SIZE ORIGINAL.

DRAWING FILE LOCATION / NAME
X:\Projects\D0037 Albion Park Rail Bypass\AutoCAD\Drawings\EN Environmental\D0037-DRG-EN-01-1007_[03].dwg

DESIGN LOT CODE: CE

DESIGN MODEL FILE(S) USED FOR DOCUMENTATION OF THIS DRAWING

PLOT DATE / TIME: 29 May 2020 12:16:08 — PLOT BY: andre

EXTERNAL REFERENCE FILES
x_ga_key_plan_5000
x_ga_overall_faded
x_gr_cross
x_gr_cross_5000
x_ga_frame
x_ga_frame_5000
x_en_air
x_en_water
x_en_flora_fauna
x_en_property
x_rd_control_main
x_ga_cadastral
x_ga_dimensions
x_en_facilities
x_ga_north_site_block_a3
x_en_land
x_en_flood

REV	DATE	AMENDMENT / REVISION DESCRIPTION	WVR No.	APPROVAL
01	14.01.2019	ISSUED FOR CONSTRUCTION	NA	
02	24.01.2020	RE-ISSUED FOR CONSTRUCTION	NA	
03	29.05.2020	RE-ISSUED FOR CONSTRUCTION	NA	

SCALES ON A3 SIZE DRAWING
SCALE 1:5000 (25 0 50 100)

CO-ORDINATE SYSTEM: MGA ZONE 56
HEIGHT DATUM: AHD

DRAWINGS / DESIGN PREPARED BY: ECLIPSE CONSULTANTS PTY LTD; CADDMANDU

CONTRACTOR: Fulton Hogan

TITLE	NAME	DATE
DRAWN	D.BOURKE	29.05.20
DRG CHECK	M.DOUGLAS	29.05.20
DESIGN	J.COX	29.05.20
DESIGN CHECK	E.AMORES	29.05.20
DESIGN MNGR	P.RAKKAR	29.05.20
PROJECT MNGR	P.RAKKAR	29.05.20

CLIENT: NSW GOVERNMENT Transport Roads & Maritime Services

PREPARED FOR

WOLLONGONG CITY COUNCIL AND SHELLHARBOUR CITY COUNCIL
M1 PRINCES MOTORWAY
ALBION PARK RAIL BYPASS
STG 2 - PRINCES MWY BETWEEN YALLAH & OAK FLATS
ENVIRONMENTAL
SENSITIVE AREA PLANS

A3

SHEET 7 OF 9

RMS REGISTRATION No. DS2018/001756 — PART 1

ISSUE STATUS: ACCEPTED FOR CONSTRUCTION — EDMS No. — SHEET No. EN-01-1007 — ISSUE 03

© Roads and Maritime Services

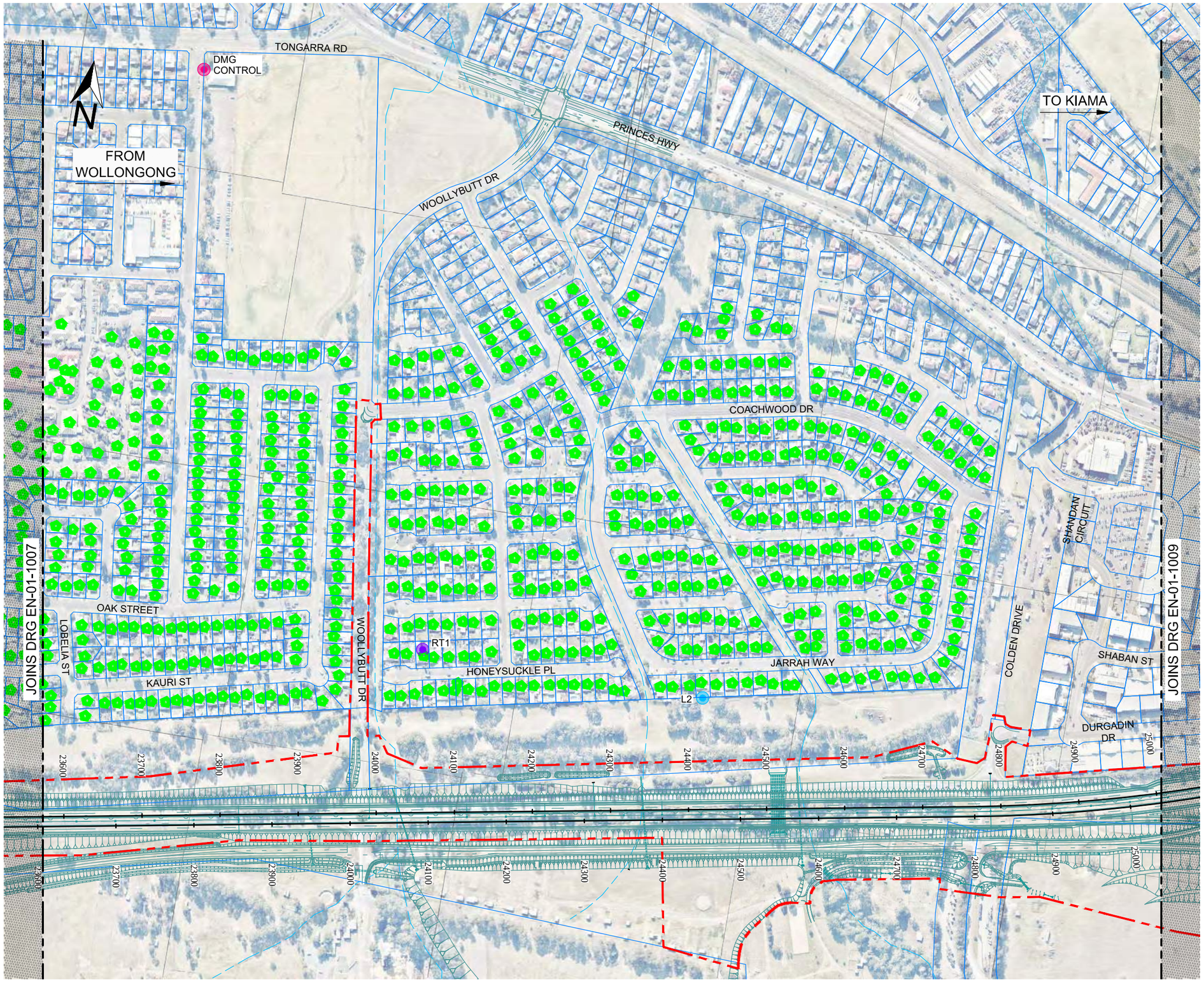

LEGEND

- PREMISE BOUNDARY
- ROAD ALIGNMENT
- WATERCOURSE
- AS06 ANCILLARY FACILITY SITE
- SENSITIVE RECEIVER
- DUST MONITORING GAUGE LOCATION
- REAL TIME MONITORING SITE
- NOISE MONITORING LOCATION

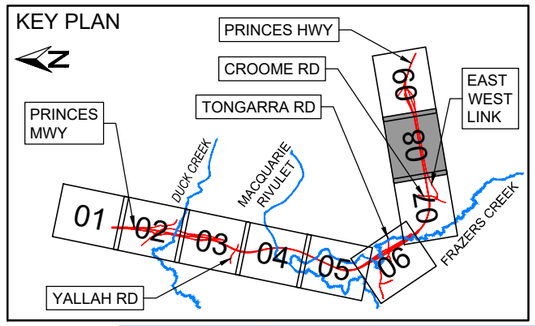

ACCEPTED FOR CONSTRUCTION

THIS DRAWING MAY BE PREPARED IN COLOUR AND MAY BE INCOMPLETE IF COPIED

50mm ON A3 SIZE ORIGINAL

DRAWING FILE LOCATION / NAME	DESIGN LOT CODE	DESIGN MODEL FILE(S) USED FOR DOCUMENTATION OF THIS DRAWING	PLOT DATE / TIME	PLOT BY	CLIENT
X:\Projects\D0037 Albion Park Rail Bypass\AutoCAD\Drawings\EN Environmental\D0037-DRG-EN-01-1008_[03].dwg	CE		29 May 2020 12:17:10	andre	NSW GOVERNMENT Transport Roads & Maritime Services

EXTERNAL REFERENCE FILES	REV	DATE	AMENDMENT / REVISION DESCRIPTION	WVR No.	APPROVAL
x_gb_key_plan_5000 x_gb_overall_feed x_dr_long x_dr_cross x_dr_class x_gb_frame_5000 x_rl_cadastral x_en_water x_en_flora_fauna x_en_noise_mon x_rd_control_main x_gb_cadastral x_gb_street_names x_en_facilities x_gb_topo_ma_block_a3 x_en_land x_en_flood	01 02 03	14.01.2019 24.01.2020 29.05.2020	ISSUED FOR CONSTRUCTION RE-ISSUED FOR CONSTRUCTION RE-ISSUED FOR CONSTRUCTION	NA NA NA	

SCALE ON A3 SIZE DRAWING: SCALE 1:5000 (25 0 50 100)

DRAWINGS / DESIGN PREPARED BY: ECLIPSE CONSULTANTS PTY LTD; CADDMANDU

CONTRACTOR: Fulton Hogan

CO-ORDINATE SYSTEM	HEIGHT DATUM
MGA ZONE 56	AHD

TITLE	NAME	DATE
DRAWN	D.BOURKE	29.05.20
DRG CHECK	M.DOUGLAS	29.05.20
DESIGN	J.COX	29.05.20
DESIGN CHECK	E.AMORES	29.05.20
DESIGN MNGR	P.RAKKAR	29.05.20
PROJECT MNGR	P.RAKKAR	29.05.20

PREPARED FOR

WOLLONGONG CITY COUNCIL AND SHELLHARBOUR CITY COUNCIL
M1 PRINCES MOTORWAY
ALBION PARK RAIL BYPASS
STG 2 - PRINCES MWY BETWEEN YALLAH & OAK FLATS
ENVIRONMENTAL
SENSITIVE AREA PLANS

A3

SHEET 8 OF 9

RMS REGISTRATION No. DS2018/001756 — PART 1

ISSUE STATUS: ACCEPTED FOR CONSTRUCTION — EDMS No. — SHEET No. EN-01-1008 — ISSUE 03

© Roads and Maritime Services

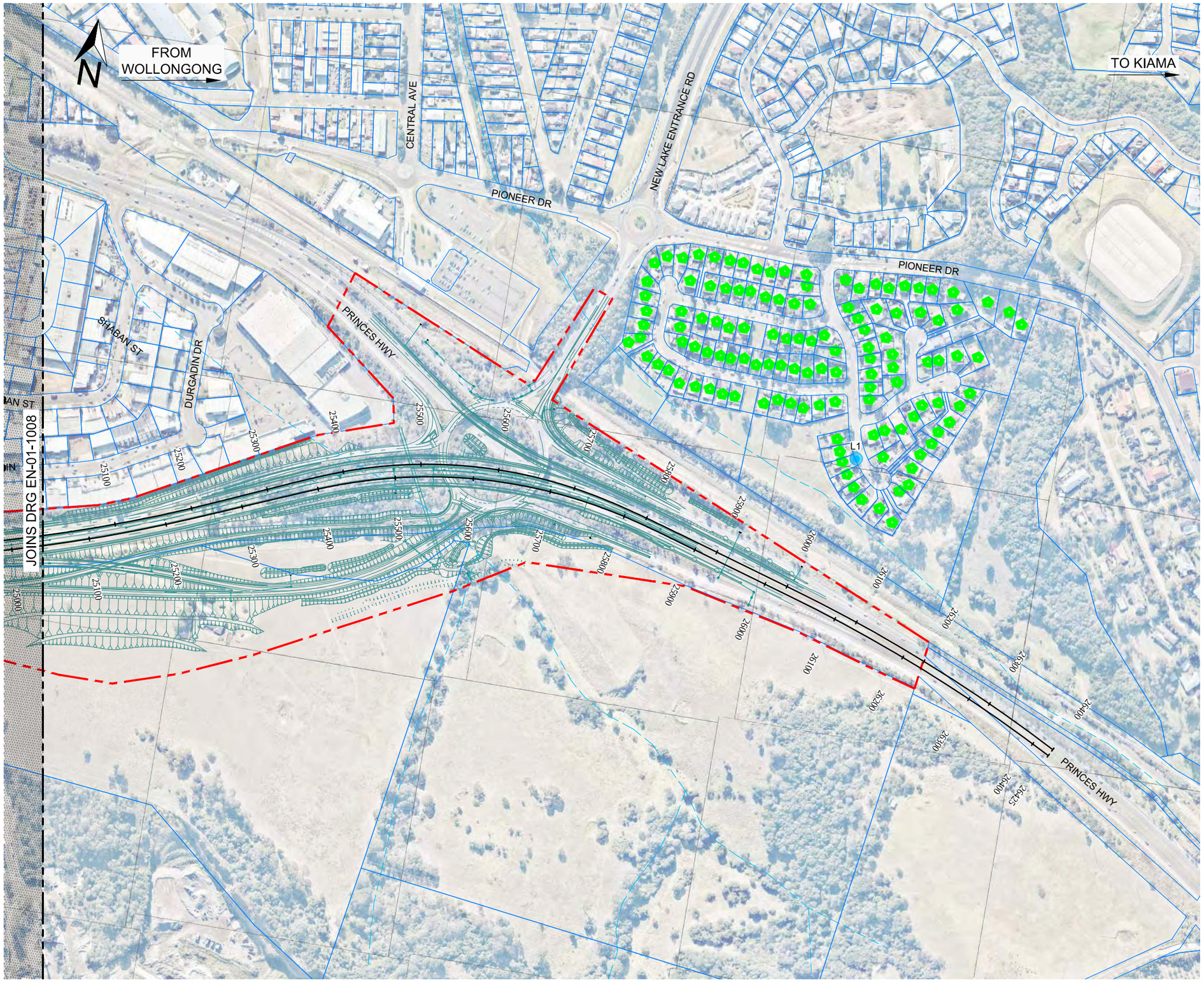

LEGEND

- PREMISE BOUNDARY
- ROAD ALIGNMENT
- WATERCOURSE
- AS06 ANCILLARY FACILITY SITE
- SENSITIVE RECEIVER
- DUST MONITORING GAUGE LOCATION
- REAL TIME MONITORING SITE
- NOISE MONITORING LOCATION

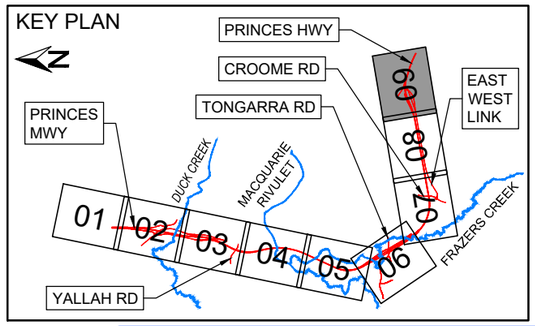

ACCEPTED FOR CONSTRUCTION

THIS DRAWING MAY BE PREPARED IN COLOUR AND MAY BE INCOMPLETE IF COPIED

50mm ON A3 SIZE ORIGINAL

DRAWING FILE LOCATION / NAME	DESIGN LOT CODE	DESIGN MODEL FILE(S) USED FOR DOCUMENTATION OF THIS DRAWING	PLOT DATE / TIME	PLOT BY	CLIENT
X:\Projects\D0037 Albion Park Rail Bypass\AutoCAD\Drawings\EN Environmental\D0037-DRG-EN-01-1009_[03].dwg	CE		29 May 2020 12:18:13	andre	

EXTERNAL REFERENCE FILES: x_gb_key_plan_5000, x_gb_overpass_faded, x_dr_long, x_dr_cross, x_rd_cadastre, x_gb_frame_5000, x_en_water, x_en_flora_fauna, x_en_noise_wall, x_rd_control_main, x_gb_cadastral, x_gb_street_names, x_en_facilities, x_gb_lot_na_block_a3, x_en_land, x_en_food

REV	DATE	AMENDMENT / REVISION DESCRIPTION	WVR No.	APPROVAL
01	14.01.2019	ISSUED FOR CONSTRUCTION	NA	
02	24.01.2020	RE-ISSUED FOR CONSTRUCTION	NA	
03	29.05.2020	RE-ISSUED FOR CONSTRUCTION	NA	

SCALE ON A3 SIZE DRAWING: SCALE 1:5000 (25 0 50 100)

CO-ORDINATE SYSTEM: MGA ZONE 56 | HEIGHT DATUM: AHD

DRAWINGS / DESIGN PREPARED BY: ECLIPSE CONSULTANTS PTY LTD; CADDMANDU

CONTRACTOR: Fulton Hogan

TITLE	NAME	DATE
DRAWN	D.BOURKE	29.05.20
DRG CHECK	M.DOUGLAS	29.05.20
DESIGN	J.COX	29.05.20
DESIGN CHECK	E.AMORES	29.05.20
DESIGN MNGR	P.RAKKAR	29.05.20
PROJECT MNGR	P.RAKKAR	29.05.20

CLIENT: NSW GOVERNMENT Transport Roads & Maritime Services

PREPARED FOR

WOLLONGONG CITY COUNCIL AND SHELLHARBOUR CITY COUNCIL
M1 PRINCES MOTORWAY
ALBION PARK RAIL BYPASS
STG 2 - PRINCES MWY BETWEEN YALLAH & OAK FLATS
ENVIRONMENTAL
SENSITIVE AREA PLANS

A3

SHEET 9 OF 9

RMS REGISTRATION No. DS2018/001756 | PART 1

ISSUE STATUS: ACCEPTED FOR CONSTRUCTION | EDMS No. | SHEET No. EN-01-1009 | ISSUE 03

© Roads and Maritime Services